


The Catholic
Diocese of Peoria

Spalding Pastoral Center / The Cathedral of Saint Mary Map and Directions





The Catholic
Diocese of Peoria

Spalding Pastoral Center / The Cathedral of Saint Mary

Map and Directions

Westbound I-74

(From the Champaign, Bloomington, Morton & East Peoria areas)

1. Take I-74 west. Immediately after going over the Murray Baker Bridge, exit at Spalding Ave.
2. Continue through the next 3 stoplights (Adams St, Jefferson Ave and Madison Ave).
3. At Madison Ave, you will see the Spalding Institute and Pastoral Buildings on the right. Continue on to Monroe St.
4. Turn right onto Monroe St.
5. Turn right at the next street (Bryan Ave).
- 6a. For the Spalding Pastoral Center, turn right into the Conference Parking Lot where marked **OR**
- 6b. Immediately after passing the Spalding Pastoral Center, turn left at Madison Ave and proceed 1 block to Hancock St. The Cathedral Parking Lot(s) are to the right, across from the Cathedral (main lot) or turn left on Hancock St and proceed up 1 block for the overflow lot.

Eastbound I-74


(From the Moline, Galesburg, Knoxville, Brimfield & Kickapoo areas)

1. Take I-74 east to exit 92B (Knoxville Ave).
2. Coming off the ramp, stay in the left-hand lane (watch for merging traffic to your left).
3. Continue through the stop light at the bottom of the hill (Glen Oak Ave).
4. At this point, Knoxville Ave becomes Fayette St.
5. Continue through the next 2 stoplights (Glendale Ave and Perry Ave).
6. Take a left at the next stop light (Monroe Ave).
7. Continue through the next stoplight (Spalding Ave) and turn right at the next street (Bryan Ave).
- 8a. For the Spalding Pastoral Center, turn right into the Conference Parking Lot where marked **OR**
- 8b. Immediately after passing the Spalding Pastoral Center, turn left at Madison Ave and proceed 1 block to Hancock St. The Cathedral Parking Lot(s) are to the right, across from the Cathedral (main lot) or turn left on Hancock St and proceed up 1 block for the overflow lot.

Route 116 West

(From Pontiac, Toluca, Flanagan, Roanoke, Metamora & Germantown Hills areas)

1. Follow 116 west to the I-74 west exit.
1. Take I-74 west. Immediately after going over Murray Baker Bridge, exit at Spalding Ave.
2. Continue through the next 3 stoplights (Adams St, Jefferson Ave and Madison Ave).
3. At Madison Ave, you will see the Spalding Institute and Pastoral Buildings on the right. Continue on to Monroe St.
4. Turn right onto Monroe St.
5. Turn right at the next street (Bryan Ave).
- 6a. For the Spalding Pastoral Center, turn right into the Conference Parking Lot where marked **OR**
- 6b. Immediately after passing the Spalding Pastoral Center, turn left at Madison Ave and proceed 1 block to Hancock St. The Cathedral Parking Lot(s) are to the right, across from the Cathedral (main lot) or turn left on Hancock St and proceed up 1 block for the overflow lot.



The Catholic
Diocese of Peoria

Spalding Pastoral Center / The Cathedral of Saint Mary

Map and Directions

Highway 40 south / Knoxville Avenue


(From the Bradford, Sheffield & Edelstein areas)

1. Follow Knoxville.
2. As you near downtown, you will come to the intersection of Knoxville and Pennsylvania. Proceed through the light (veering to the right) and down the hill.
3. Stay in the left-hand lane (watch for merging traffic to your right). Be careful not to merge onto I-74 to the left.
4. Continue through the stop light at the bottom of the hill (Glen Oak Ave).
5. At this point, Knoxville Ave becomes Fayette St.
6. Continue through the next 2 stoplights (Glendale Ave and Perry Ave).
7. Take a left at the next stop light (Monroe Ave).
8. Continue through the next stoplight (Spalding Ave) and turn right at the next street (Bryan Ave).
- 9a. For the Spalding Pastoral Center, turn right into the Conference Parking Lot where marked **OR**
- 9b. Immediately after passing the Spalding Pastoral Center, turn left at Madison Ave and proceed 1 block to Hancock St. The Cathedral Parking Lot(s) are to the right, across from the Cathedral (main lot) or turn left on Hancock St and proceed up 1 block for the overflow lot.

Route 24 traveling east

(From the Havana, Lewistown, Canton, Mapleton & Bartonville areas)

1. Follow Route 24 east over the I-474 bypass.
2. Stay in the left lane and continue about one mile to the "Y."
3. Take the left fork which becomes Adams Street and continue about three miles.
4. Immediately after you go over the I-74 overpass, turn left at the stoplight onto Spalding Ave.
5. Continue through the next 2 stoplights (Jefferson Ave and Madison Ave).
6. At Madison Ave, you will see the Spalding Institute and Pastoral Buildings on the right. Continue on to Monroe St.
7. Turn right onto Monroe St.
8. Turn right at the next street (Bryan Ave).
- 9a. For the Spalding Pastoral Center, turn right into the Conference Parking Lot where marked **OR**
- 9b. Immediately after passing the Spalding Pastoral Center, turn left at Madison Ave and proceed 1 block to Hancock St. The Cathedral Parking Lot(s) are to the right, across from the Cathedral (main lot) or turn left on Hancock St and proceed up 1 block for the overflow lot.



The Catholic
Diocese of Peoria

Spalding Pastoral Center / The Cathedral of Saint Mary

Map and Directions

Route 24 traveling west

(From the El Paso & Eureka areas)

1. Follow Route 24 west across the McCluggage Bridge (which becomes Route 150 / War Memorial Ave).
2. At the intersection of War Memorial Ave and Knoxville Ave, turn right onto Knoxville Ave.
3. As you near downtown, you will come to the intersection of Knoxville Ave and Pennsylvania Ave. Proceed through the light (veering to the right) and down the hill.
4. Stay in the left-hand lane (watch for merging traffic to your right). Be careful not to merge onto I-74 to the left.
5. Continue through the stop light at the bottom of the hill (Glen Oak Ave).
6. At this point, Knoxville Ave becomes Fayette St.
7. Continue through the next 2 stoplights (Glendale Ave and Perry Ave).
8. Take a left at the next stop light (Monroe Ave).
9. Continue through the next stoplight (Spalding Ave) and turn right at the next street (Bryan Ave).
- 10a. For the Spalding Pastoral Center, turn right into the Conference Parking Lot where marked **OR**
- 10b. Immediately after passing the Spalding Pastoral Center, turn left at Madison Ave and proceed 1 block to Hancock St. The Cathedral Parking Lot(s) are to the right, across from the Cathedral (main lot) or turn left on Hancock St and proceed up 1 block for the overflow lot.

Route 29 traveling south

(From the Spring Valley, Princeton, Putnam, Henry, Lacon & Chillicothe areas)

1. Follow Route 29 south (Adams St, which becomes Jefferson St).
2. As you near downtown Peoria, you will see I-74 signs.
3. Shortly before I-74, turn right onto Spalding Ave.
4. Continue through the next stoplight (Madison Ave). Notice that the Spalding Institute and Pastoral Buildings will be on your right.
5. At the next stoplight, turn right onto Monroe St.
6. Turn right at the next street (Bryan Ave).
- 7a. For the Spalding Pastoral Center, turn right into the Conference Parking Lot where marked **OR**
- 7b. Immediately after passing the Spalding Pastoral Center, turn left at Madison Ave and proceed 1 block to Hancock St. The Cathedral Parking Lot(s) are to the right, across from the Cathedral (main lot) or turn left on Hancock St and proceed up 1 block for the overflow lot.

(Murray Baker Bridge = I-74 Bridge / McCluggage Bridge = 150 / Rt 24 Bridge)